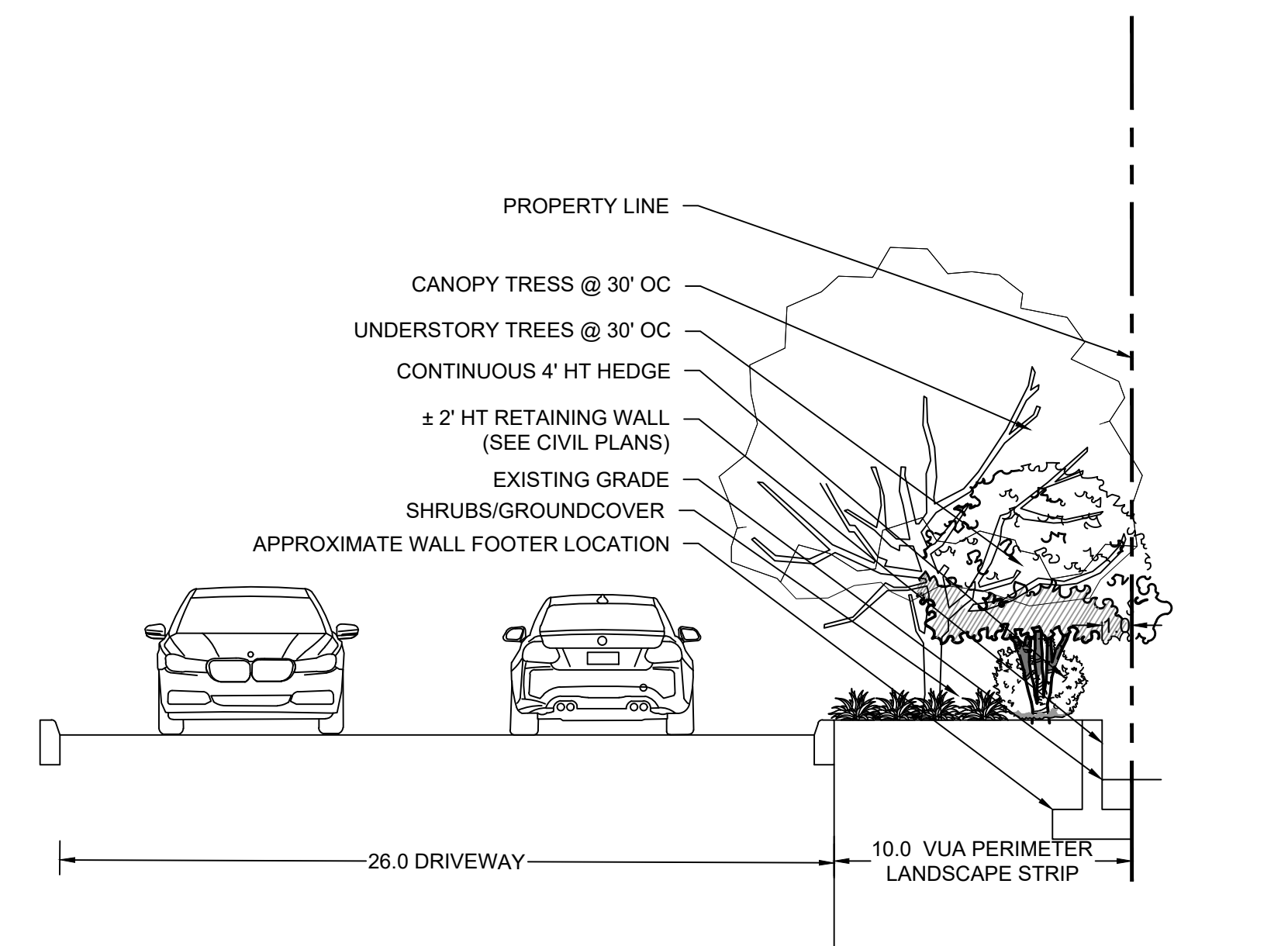
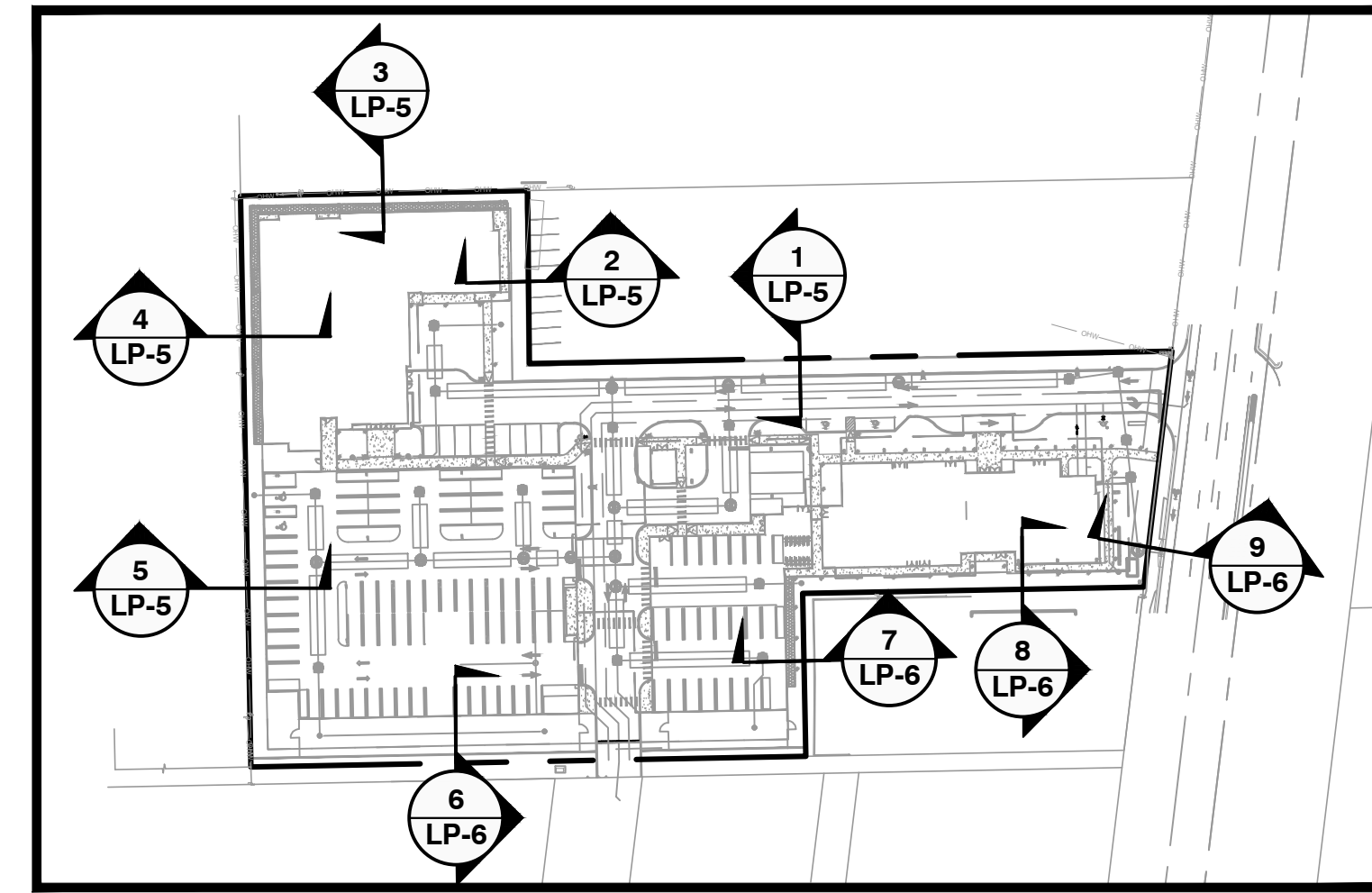
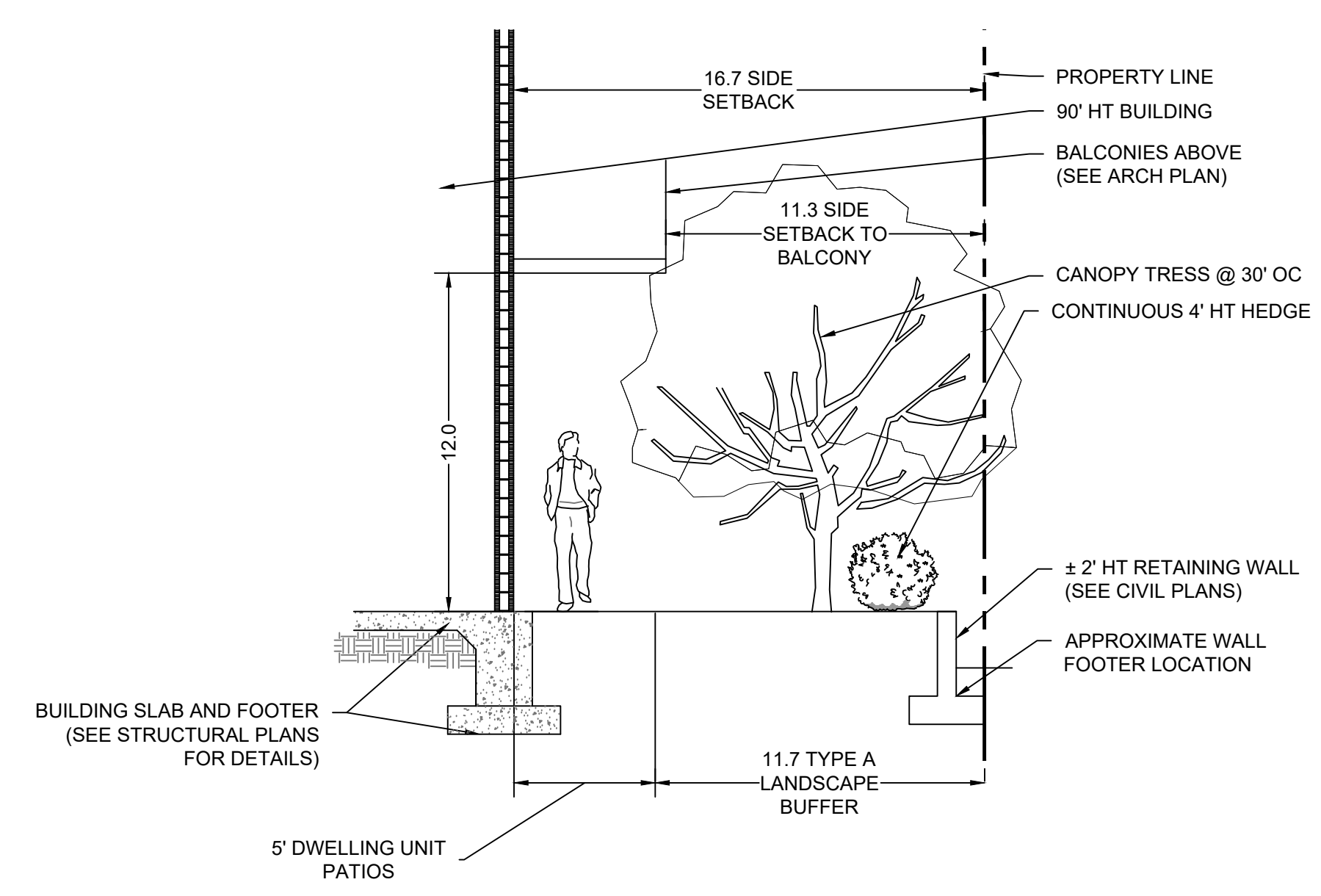


THE SATORI
4211 N FEDERAL HIGHWAY
POMPAHO BEACH, FL



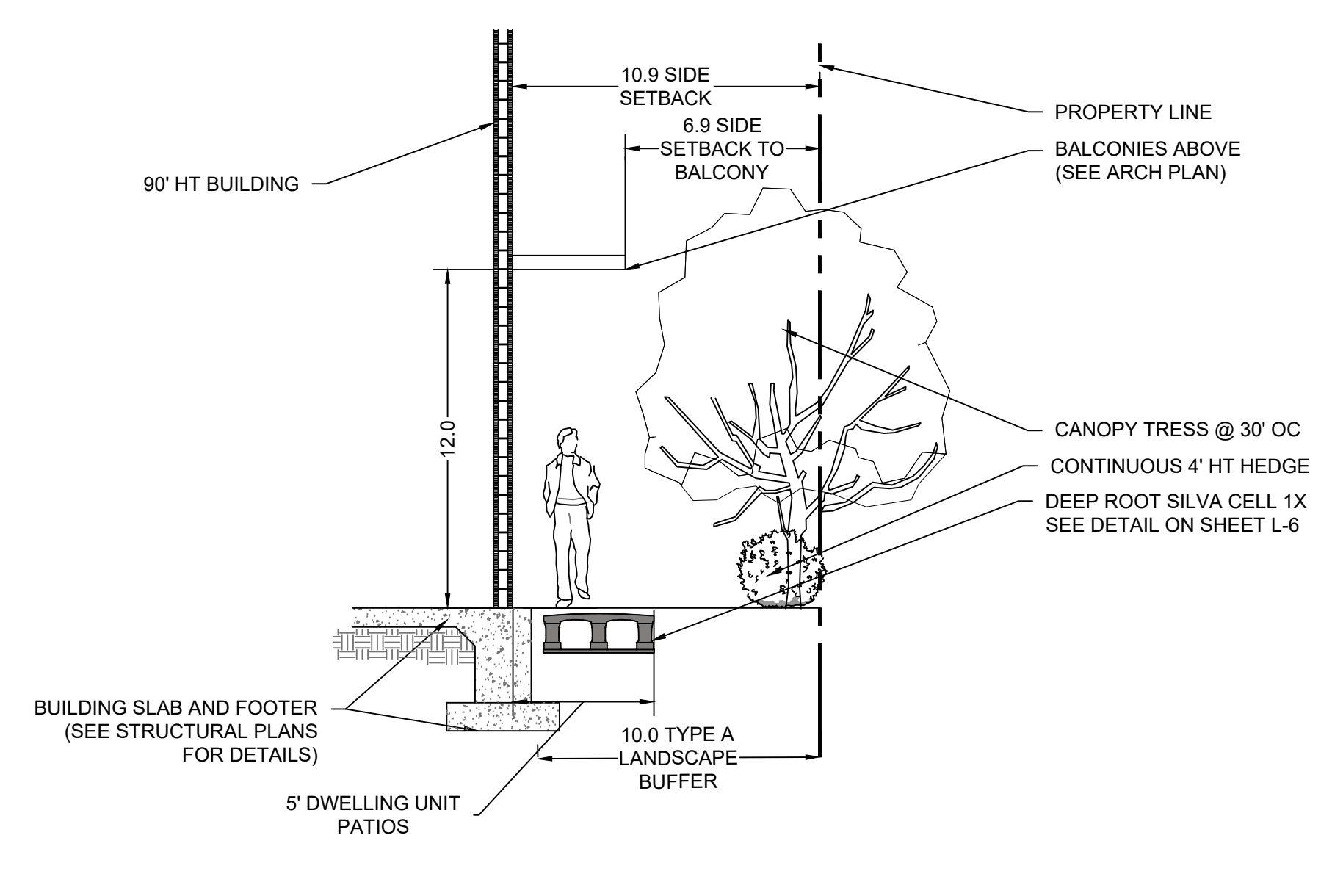
SECTION 1

SCALE: 1" = 5'-0"



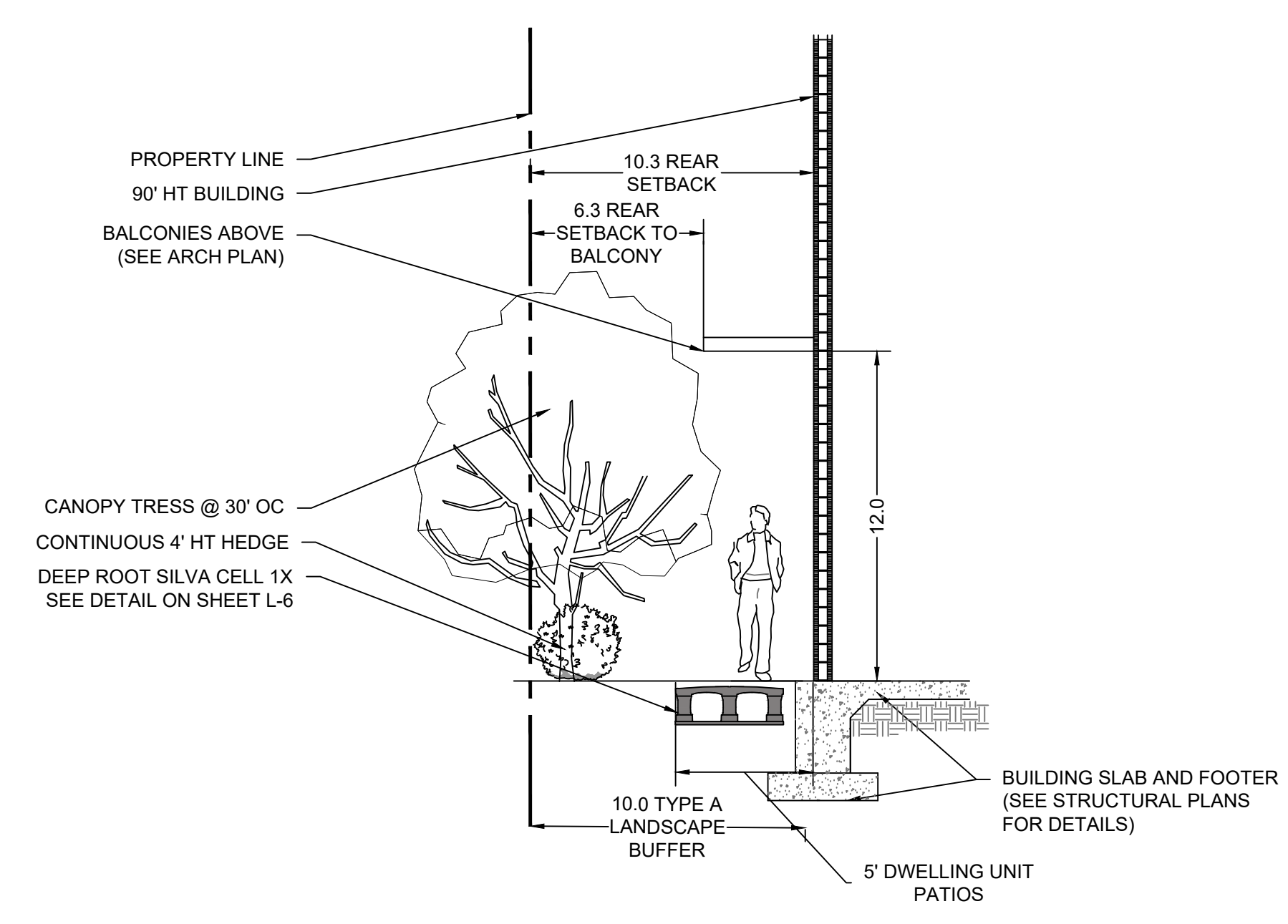
SECTION 2

SCALE: 1" = 5'-0"



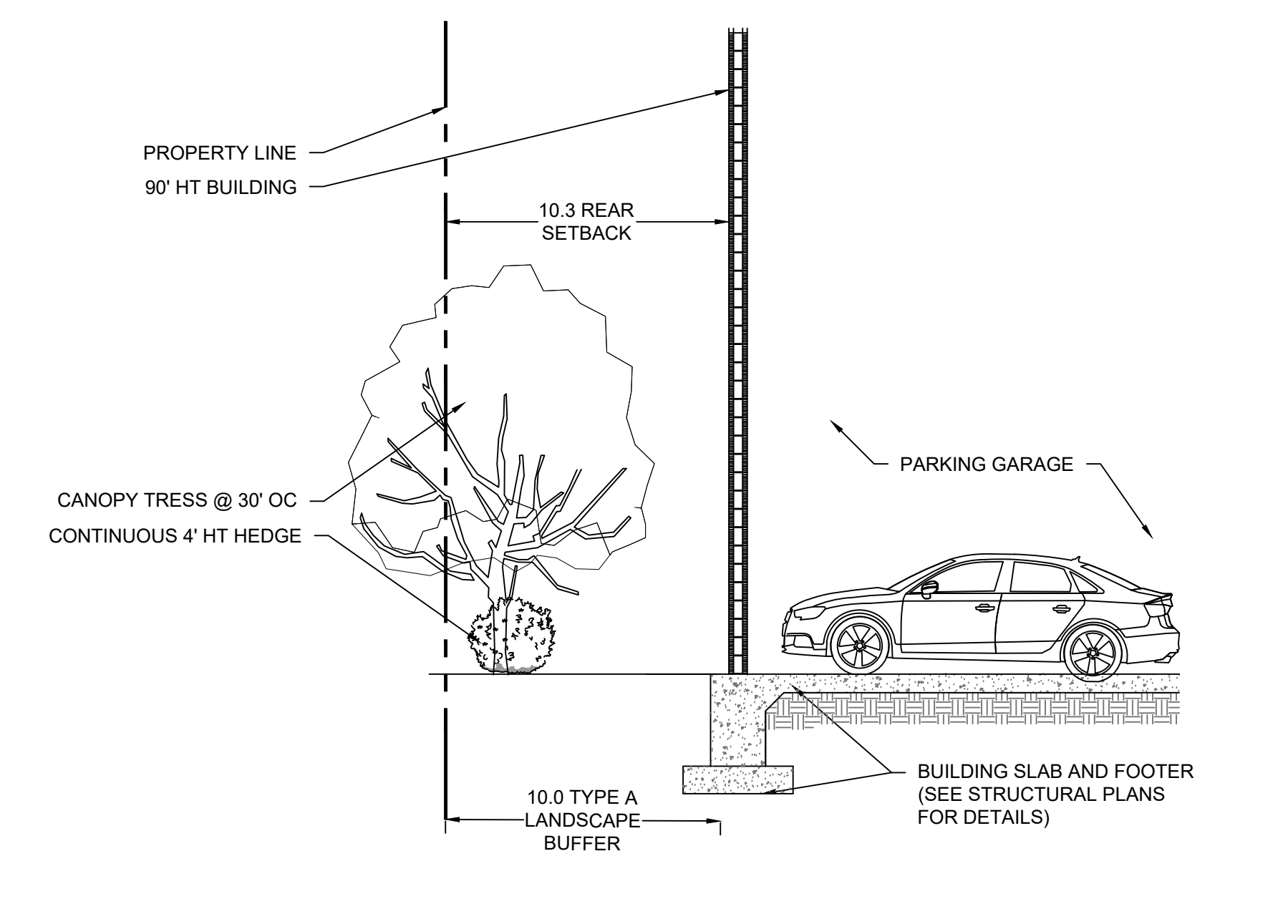
SECTION 3

SCALE: 1" = 5'-0"



SECTION 4

SCALE: 1" = 5'-0"



SECTION 5

SCALE: 1" = 5'-0"

DRC
PZ25-12000016
12/03/2025

811
Know what's below.
Call before you dig.

Sheet Title	LANDSCAPE SECTIONS
Revision Dates	10/27/25 - CITY COMMENTS
Date	10/27/2025
Sheet Number	L-7
Seal	
STEPHEN M PECCIA, PLA LA 6667289	